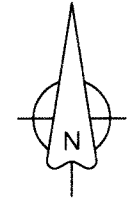






- LEGEND**
- LATHE
  - ⊗ UTILITY POLE
  - ⊕ TRAFFIC SIGNAL POLE
  - ⊙ TRAFFIC SIGNAL MANHOLE
  - GAS LINE MARKER
  - ⊖ SIGN
  - ⊠ DROP INLET



GRAPHIC SCALE  
1" = 30'



NO IRONS SET OR FOUND AT PROPERTY CORNERS UNLESS NOTED HEREON.

DATUM:  
HORIZ. NAD83  
VERT. NAVD88

NOTE: THIS SURVEY WAS PREPARED WITHOUT THE BENEFIT OF AN ABSTRACT OF TITLE AND IS SUBJECT TO ANY STATE OF FACTS THAT MAY BE REVEALED BY AN EXAMINATION OF SUCH.


NOTE: UNAUTHORIZED ALTERATIONS OR ADDITIONS TO ANY SURVEY, DRAWING, DESIGN, SPECIFICATION, PLAN, OR REPORT IS A VIOLATION OF SECTION 7209, PROVISION 2 OF THE NEW YORK STATE EDUCATION LAW.

COPYRIGHT © 2015, NUSSBAUMER & CLARKE, INC.

Successors to the records of Graf Land Surveyors  
Successors to the records of James L. Shisler, Land Surveyor

**BOUNDARY & TOPOGRAPHIC SURVEY  
OF  
2724 TRANSIT ROAD**

PART OF LOT 362  
EBENEZER LANDS  
TOWN OF WEST SENECA  
COUNTY OF ERIE STATE OF NEW YORK



3556 Lake Shore Road  
Buffalo, New York 14219-1494  
(716) 827-8000  
www.nussclarke.com

DRAWN BY: JPG	REV.	SHEET NO. 1 OF 1
DATE: 12/08/15	JOB NO. 15J5-0061	
SCALE: 1" = 30'	DWG. NO.	