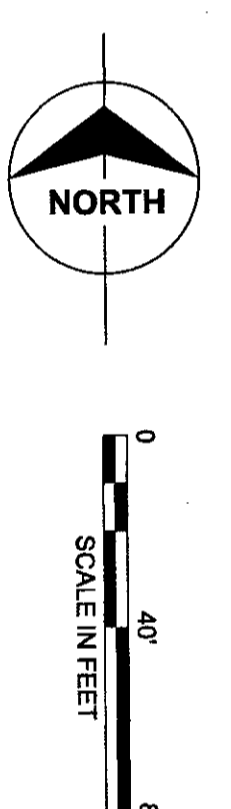
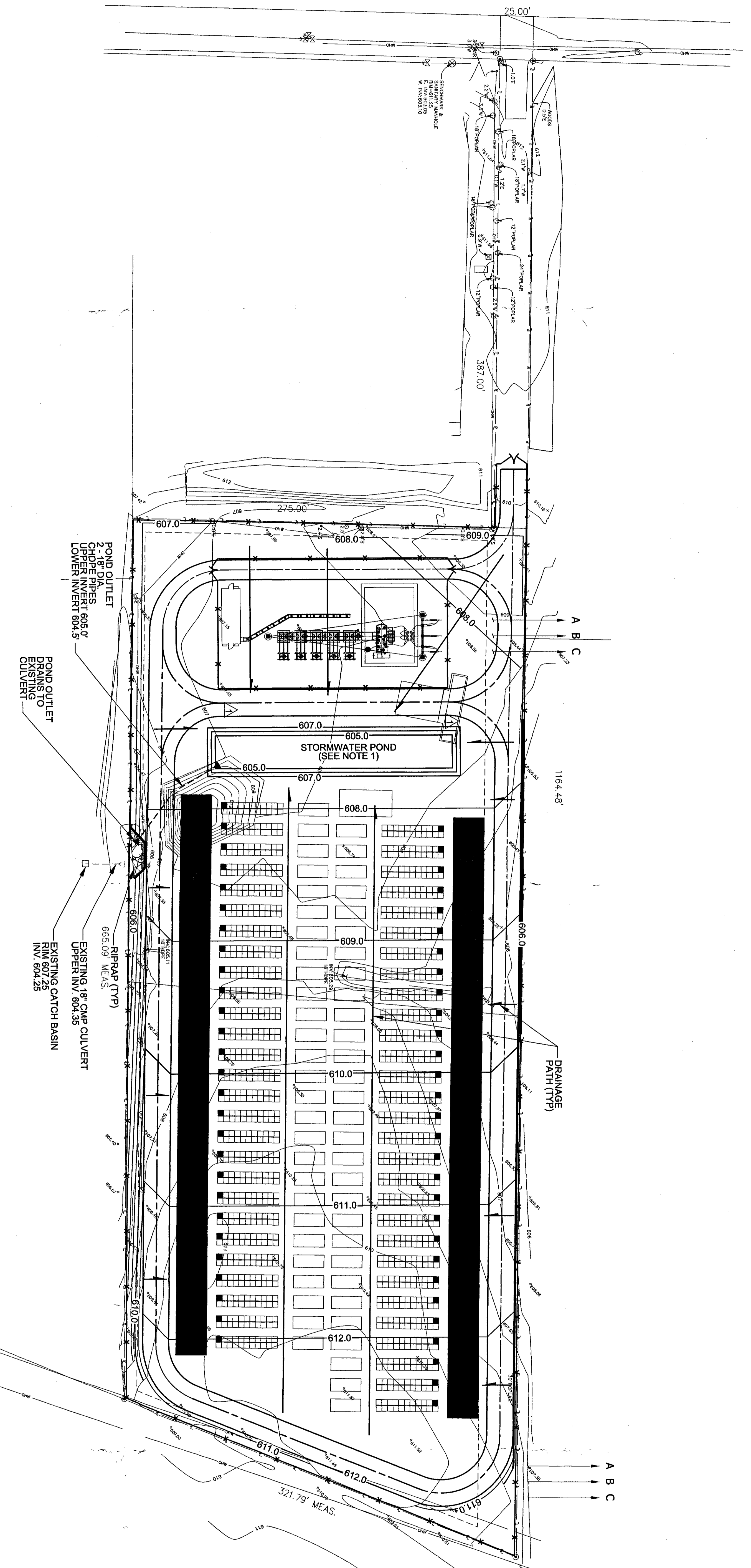


INDIAN CHURCH ROAD  
(FORMERLY WINCHESTER AVENUE)  
(66' WIDE)




DRAINAGE PLAN

NOTES:  
1. TOTAL POND DEPTH IS 2.0'. FOR A 10-YEAR STORM.  
THE MAXIMUM POND DEPTH IS CALCULATED TO BE 1.38'.

ISSUED FOR PERMITTING - NOT FOR CONSTRUCTION

Sep 22 2020 9:06 AM



LEVY BESS  
DRAINAGE PLAN

no.	date	by	chkd	description
1	08/22/20	ERA	-	ISSUED FOR PERMITTING
0	07/29/20	ERA	-	ISSUED FOR REVIEW

no.	date	by	chkd	description

**BURNS & MCDONNELL**  
940 WARD PARKWAY  
KANSAS CITY, MO 64114  
816-333-9400  
Burns & McDonnell Consultants, P.C.  
FIRM LICENSE NO. 00119968

designed: E. ASNICAR  
checked: E. ASNICAR

LEVY GRID  
WEST SENECA, NEW YORK

project: 125219  
contract:  
drawing: SKC003  
sheet: of  
title: LEVY GRID  
date: 9/22/2020