

Short Environmental Assessment Form

Part 1 - Project Information

Instructions for Completing

Part 1 – Project Information. The applicant or project sponsor is responsible for the completion of Part 1. Responses become part of the application for approval or funding, are subject to public review, and may be subject to further verification. Complete Part 1 based on information currently available. If additional research or investigation would be needed to fully respond to any item, please answer as thoroughly as possible based on current information.

Complete all items in Part 1. You may also provide any additional information which you believe will be needed by or useful to the lead agency; attach additional pages as necessary to supplement any item.

Part 1 – Project and Sponsor Information			
Name of Action or Project: Fox Trace East			
Project Location (describe, and attach a location map): 1220 Southwestern Boulevard, West Seneca, 14224			
Brief Description of Proposed Action: This new development project will consist of the construction of three (3) 8-unit, 2-bedroom apartment buildings. Construction will also include on-site utility improvements, stormwater management and associated parking. The site is currently vacant and located at 1220 Southwestern Boulevard, approximately 300-feet east of Angle Road. The site is zoned C-2 with multi-family use allowed under special permit. The overall acreage of the site and disturbance is 2.18 acres.			
Name of Applicant or Sponsor: Young Development, Inc c/o Carmina Wood Morris, DPC		Telephone: 716-842-3165 x119 E-Mail: apandolfe@cwm-ae.com	
Address: 487 Main Street, Suite 500			
City/PO: Buffalo		State: NY	Zip Code: 14203
1. Does the proposed action only involve the legislative adoption of a plan, local law, ordinance, administrative rule, or regulation? If Yes, attach a narrative description of the intent of the proposed action and the environmental resources that may be affected in the municipality and proceed to Part 2. If no, continue to question 2.			NO <input checked="" type="checkbox"/>
2. Does the proposed action require a permit, approval or funding from any other government Agency? If Yes, list agency(s) name and permit or approval: NYS DOT, ECWA			YES <input checked="" type="checkbox"/>
3. a. Total acreage of the site of the proposed action?		2.18 acres	
b. Total acreage to be physically disturbed?		2.18 acres	
c. Total acreage (project site and any contiguous properties) owned or controlled by the applicant or project sponsor?		7.2 +/- acres	
4. Check all land uses that occur on, are adjoining or near the proposed action:			
5. <input type="checkbox"/> Urban <input type="checkbox"/> Rural (non-agriculture) <input type="checkbox"/> Industrial <input checked="" type="checkbox"/> Commercial <input checked="" type="checkbox"/> Residential (suburban) <input type="checkbox"/> Forest <input type="checkbox"/> Agriculture <input type="checkbox"/> Aquatic <input type="checkbox"/> Other(Specify): <input type="checkbox"/> Parkland			

	NO	YES	N/A
5. Is the proposed action, a. A permitted use under the zoning regulations? b. Consistent with the adopted comprehensive plan?	<input type="checkbox"/>	<input checked="" type="checkbox"/>	<input type="checkbox"/>
	<input type="checkbox"/>	<input checked="" type="checkbox"/>	<input type="checkbox"/>
6. Is the proposed action consistent with the predominant character of the existing built or natural landscape?	NO	YES	
	<input type="checkbox"/>	<input checked="" type="checkbox"/>	
7. Is the site of the proposed action located in, or does it adjoin, a state listed Critical Environmental Area? If Yes, identify: _____	NO	YES	
	<input checked="" type="checkbox"/>	<input type="checkbox"/>	
8. a. Will the proposed action result in a substantial increase in traffic above present levels? b. Are public transportation services available at or near the site of the proposed action? c. Are any pedestrian accommodations or bicycle routes available on or near the site of the proposed action?	NO	YES	
	<input checked="" type="checkbox"/>	<input type="checkbox"/>	
	<input type="checkbox"/>	<input checked="" type="checkbox"/>	
	<input checked="" type="checkbox"/>	<input type="checkbox"/>	
9. Does the proposed action meet or exceed the state energy code requirements? If the proposed action will exceed requirements, describe design features and technologies: _____ _____	NO	YES	
	<input type="checkbox"/>	<input checked="" type="checkbox"/>	
10. Will the proposed action connect to an existing public/private water supply? If No, describe method for providing potable water: _____ _____	NO	YES	
	<input type="checkbox"/>	<input checked="" type="checkbox"/>	
11. Will the proposed action connect to existing wastewater utilities? If No, describe method for providing wastewater treatment: _____ _____	NO	YES	
	<input type="checkbox"/>	<input checked="" type="checkbox"/>	
12. a. Does the project site contain, or is it substantially contiguous to, a building, archaeological site, or district which is listed on the National or State Register of Historic Places, or that has been determined by the Commissioner of the NYS Office of Parks, Recreation and Historic Preservation to be eligible for listing on the State Register of Historic Places? b. Is the project site, or any portion of it, located in or adjacent to an area designated as sensitive for archaeological sites on the NY State Historic Preservation Office (SHPO) archaeological site inventory?	NO	YES	
	<input checked="" type="checkbox"/>	<input type="checkbox"/>	
	<input type="checkbox"/>	<input checked="" type="checkbox"/>	
13. a. Does any portion of the site of the proposed action, or lands adjoining the proposed action, contain wetlands or other waterbodies regulated by a federal, state or local agency? b. Would the proposed action physically alter, or encroach into, any existing wetland or waterbody? If Yes, identify the wetland or waterbody and extent of alterations in square feet or acres: _____ _____ _____	NO	YES	
	<input checked="" type="checkbox"/>	<input type="checkbox"/>	
	<input checked="" type="checkbox"/>	<input type="checkbox"/>	

1. Identify the typical habitat types that occur on, or are likely to be found on the project site. Check all that apply:

- Shoreline Forest Agricultural/grasslands Early mid-successional
 Wetland Urban Suburban

15. Does the site of the proposed action contain any species of animal, or associated habitats, listed by the State or Federal government as threatened or endangered?

NO YES

16. Is the project site located in the 100-year flood plan?

NO YES

17. Will the proposed action create storm water discharge, either from point or non-point sources?
If Yes,

NO YES

a. Will storm water discharges flow to adjacent properties?

b. Will storm water discharges be directed to established conveyance systems (runoff and storm drains)?
If Yes, briefly describe:

Storm water runoff will be conveyed to the open ditch along Southwestern Boulevard.

18. Does the proposed action include construction or other activities that would result in the impoundment of water or other liquids (e.g., retention pond, waste lagoon, dam)?
If Yes, explain the purpose and size of the impoundment:

NO YES

A storm water detention area will be provided and sized to discharge runoff at a controlled rate to the ditch in accordance with NYSDEC regulations.

19. Has the site of the proposed action or an adjoining property been the location of an active or closed solid waste management facility?
If Yes, describe:

NO YES


20. Has the site of the proposed action or an adjoining property been the subject of remediation (ongoing or completed) for hazardous waste?
If Yes, describe:

NO YES

I CERTIFY THAT THE INFORMATION PROVIDED ABOVE IS TRUE AND ACCURATE TO THE BEST OF MY KNOWLEDGE

Applicant/sponsor/name: Anthony J. Pandolfe, PE

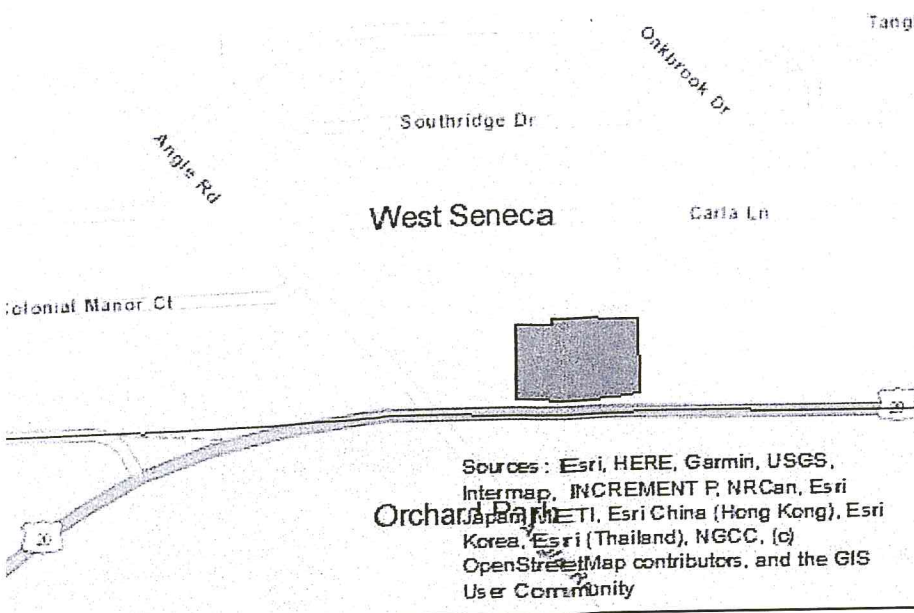
Date: 4/22/20

Signature: 

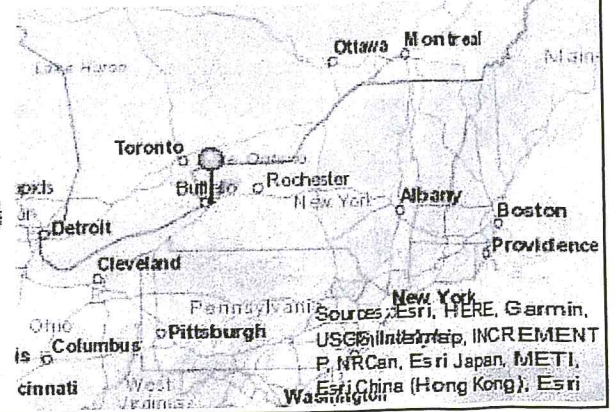
Title: Project Engineer for Applicant

EAF Mapper Summary Report

Tuesday, January 21, 2020



Disclaimer: The EAF Mapper is a screening tool intended for project sponsors and reviewing agencies in preparing an environmental assessment form (EAF). Not all questions asked in the EAF are answered by the EAF Mapper. Additional information on any EAF question can be obtained by consulting the EAF Workbooks. Although the EAF Mapper provides the most up-to-date digital data available to DEC, you may also need to contact local or other data sources in order to obtain data not provided by the Mapper. Digital data is not a substitute for agency determinations.



Sources: Esri, HERE, Garmin, USGS, Intermap, INCREMENT P, NRCan, Esri Japan, METI, Esri China (Hong Kong), Esri Korea, Esri (Thailand), NGCC, (c) OpenStreetMap contributors, and the GIS User Community

Part 1 / Question 7 [Critical Environmental Area]	No
Part 1 / Question 12a [National or State Register of Historic Places or State Eligible Sites]	No
Part 1 / Question 12b [Archeological Sites]	Yes
Part 1 / Question 13a [Wetlands or Other Regulated Waterbodies]	No
Part 1 / Question 15 [Threatened or Endangered Animal]	No
Part 1 / Question 16 [100 Year Flood Plain]	No
Part 1 / Question 20 [Remediation Site]	No



**Parks, Recreation,
and Historic Preservation**

ANDREW M. CUOMO
Governor

ERIK KULLESEID
Commissioner

April 09, 2020

Anthony Pandolfe
Project Engineer
Carmina Wood Morris, DPC
487 Main Street, Suite 500
Buffalo, NY 14203

Re: SEQRA
Fox Trace East Apartment Buildings Construction Project
Southwestern Blvd., West Seneca, Erie County, NY
20PR02348

Dear Anthony Pandolfe:

Thank you for requesting the comments of the Office of Parks, Recreation and Historic Preservation (OPRHP). We have reviewed the project in accordance with the New York State Historic Preservation Act of 1980 (Section 14.09 of the New York Parks, Recreation and Historic Preservation Law). These comments are those of the OPRHP and relate only to Historic/Cultural resources. They do not include potential environmental impacts to New York State Parkland that may be involved in or near your project. Such impacts must be considered as part of the environmental review of the project pursuant to the State Environmental Quality Review Act (New York Environmental Conservation Law Article 8) and its implementing regulations (6 NYCRR Part 617).

Based upon this review, it is the opinion of OPRHP that no properties, including archaeological and/or historic resources, listed in or eligible for the New York State and National Registers of Historic Places will be impacted by this project.

If further correspondence is required regarding this project, please be sure to refer to the OPRHP Project Review (PR) number noted above.

Sincerely,

R. Daniel Mackay

Deputy Commissioner for Historic Preservation
Division for Historic Preservation

