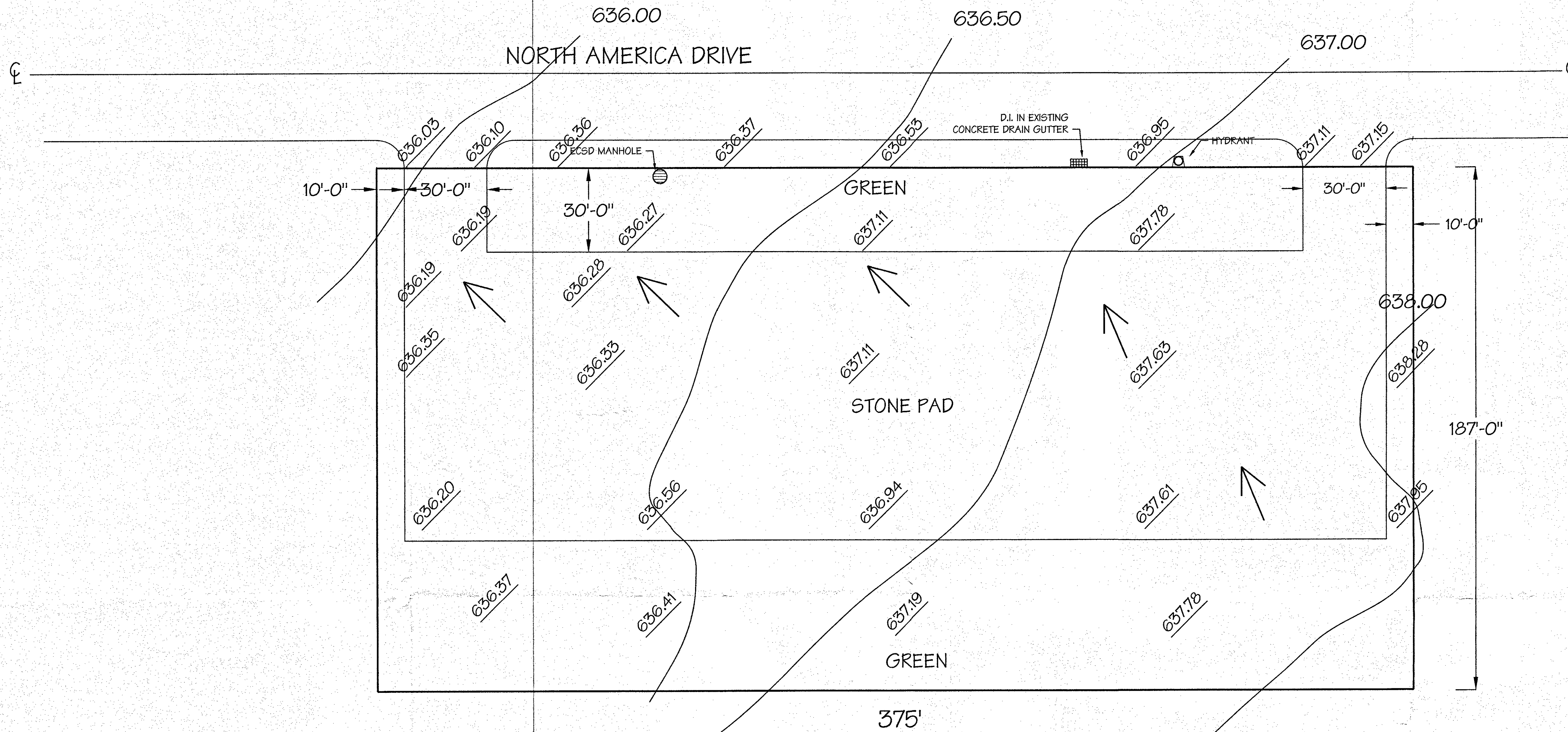


THIS DOCUMENT IS THE EXCLUSIVE PROPERTY OF F. J. WAILAND ASSOCIATES, INC. NO RIGHTS TO OWNERSHIP ARE TRANSFERABLE OR SHALL BE LOST BY THE FILING OF THIS DOCUMENT WITH ANY AND ALL PUBLIC AUTHORITIES FOR THE PURPOSE OF COMPLIANCE WITH CODES AND/OR ORDINANCES, I.E. BUILDING PERMIT, ETC.



**PROPOSED SITE PLAN**


SCALE: 1" = 20'-0"

1.6 ACRES  
0.87 ACRES STONE



**PLAN DRAINAGE NOTES:**

1. SITE IS PITCHED TO NORTH/NORTHWEST
2. STORM RUNOFF THAT DOES NOT PERCOLATE IN STONE, DRAINS TO EXISTING CONCRETE DRAIN GUTTER.
3. ARROWS INDICATE SITE DRAINAGE DIRECTION.




**LOCATION MAP**

SCALE: N.T.S.

| ITEM | DATE | REVISION |
|------|------|----------|
|      |      |          |

**PROPOSED STONE LOT  
NORTH AMERICA DRIVE  
WEST SENECA, NEW YORK  
SITE PLAN**

**JAMES A. RUMSEY  
ARCHITECT**  
5729 EAST RIVER ROAD  
GRAND ISLAND, NY 14072



© COPYRIGHT 2015  
JAMES ALLEN RUMSEY, ARCHITECT  
NO PART OF THIS DRAWING MAY BE REPRODUCED  
OR COPIED IN ANY FORM BY ANY MEANS  
WITHOUT THE WRITTEN PERMISSION OF THE ARCHITECT.

**F. J. WAILAND  
ASSOCIATES INC.**



**Construction Management**  
3922 Seneca Street  
West Seneca, New York 14224  
(716) 674-9245

|             |                                |
|-------------|--------------------------------|
| PROJECT NO. | ###                            |
| DRAWN BY:   | cdb / msw                      |
| DATE:       | 28 JAN 2020                    |
| SCALE:      | 1" = 20'-0"<br>OR AS INDICATED |

|           |      |
|-----------|------|
| SHEET NO. | SP-1 |
|-----------|------|