

# TOWN OF WEST SENECA

## APPLICATION FOR SITE PLAN REVIEW APPROVAL

### TO BE COMPLETED BY APPLICANT

DATE 10/07/2019

FILE # SAR2019-08

PROJECT NAME Life Church - New Gathering & Worship Space

PROJECT LOCATION (Include address and distance to nearest intersection)

APPLICANT Life Church (contact: Loren Sperrey - Executive Pastor)

PH/FAX (Phone) 716-984-2393

ADDRESS 4928 Seneca Street, West Seneca, NY 14224

PROPERTY OWNER Life Church (contact: Loren Sperrey - Executive Pastor)

PH/FAX 716-984-2393

ADDRESS 4928 Seneca Street, West Seneca, NY 14224

ENGINEER/ ARCHITECT C&S Engineers, Inc. (contact: Jason Utzig, P.E.)

PH/FAX 716-955-3013

ADDRESS 141 Elm Street, Suite 100, Buffalo, NY 14203

SBL # 135.19-1-36

PROJECT DESCRIPTION (Include all uses and any required construction)

Construction of a 13,433 s.f., single-story building addition along with a parking lot expansion to accomodate a total of 366 parking spaces including 8 accessible spaces and utility infrastructure, including stormwater management facility, sewer and water services

SIZE OF LOT (acres) 8.41 acres

ACREAGE TO BE REZONED N/A

ADJACENT ROAD NAMES AND AMOUNT OF FRONTAGE ON EACH

Seneca Street with 250 feet of frontage

EXISTING ZONING R-75

PROPOSED ZONING R-75

EXISTING USE(S) ON PROPERTY Religious/Church/School

PROPOSED USE(S) ON PROPERTY Religious/Church/School

EXISTING USE(S) AND ZONING ON ALL PROPERTY WITHIN 500 FEET

Residential

PUBLIC SEWER YES X NO    

PUBLIC WATER YES X NO    

VARIANCES AND OTHER APPROVALS OR PERMITS REQUIRED

Town of West Seneca Building Permit

**APPLICATIONS WILL NOT BE ACCEPTED WITHOUT COMPLETION OF ALL REQUIREMENTS LISTED HEREIN**

### TO BE COMPLETED BY THE TOWN OF WEST SENECA

DATE RECEIVED 10/07/2019 BY [Signature]

PLANNING BOARD MEETING DATE 11/14/2019

TOWN BOARD MEETING DATE \_\_\_\_\_

TOWN BOARD RESOLUTION DATE \_\_\_\_\_

NON - REFUNDABLE FILING FEE (Payable to the Town Clerk): \$





**C&S Companies**  
141 Elm Street, Suite 100  
Buffalo NY 14203  
p: (716) 847-1630  
f: (716) 847-1454  
www.cscos.com

September 27, 2019

Mr. Jeffrey Schieber  
Code Enforcement Officer  
Town of West Seneca Code Enforcement  
West Seneca Town Hall  
1250 Union Road – Room 210  
West Seneca, NY 14224

Re: Proposed Life Church – New Gathering & Worship Space  
Letter of Intent

Dear Mr. Schieber:

On behalf of Life Church, C&S Engineers, Inc. is submitting this Application for Site Plan Review Approval for their new gathering and worship space. The project consists of the construction of a single-story, 13,433 square foot, building addition along with additional parking and associated site improvements. Upon completion of the new parking lot, the site will accommodate a total of 366 parking spaces, including 8 accessible spaces. Site improvements include concrete sidewalks, parking lot lighting, landscaping and site utilities. Site utilities include a stormwater management system and both a new private fire protection service to the new addition and connecting the sewer lateral from the proposed addition into the existing sewer later servicing the existing church building.

If you have any questions, please feel free to contact me at (716) 847-1630.

Very truly yours,


C&S ENGINEERS, INC.:

A handwritten signature in blue ink that reads 'Jason Utzig'.

Jason Utzig, P.E.  
Senior Project Engineer

Cc:





# EARTH DIMENSIONS, INC.

\* Soil & Hydrogeologic Investigations \* Wetland Delineations  
1091 Jamison Road, Elma NY 14059  
(716) 655-1717 \* Fax (716) 655-2915 [www.earthdimensions.com](http://www.earthdimensions.com)

October 2, 2019

W9I19

Loren Sperry  
Life Church  
4928 Seneca Street  
West Seneca, New York 14224

**Re: Preliminary Wetland Investigation – 2± acres  
4928 Seneca Street  
Town of West Seneca, Erie County, New York**

Dear Mr. Sperry:

Earth Dimensions, Inc. (EDI) has completed a preliminary wetland investigation at the above referenced site for the purpose of identifying potential regulated wetlands and waterways. The site investigation was conducted on October 2, 2019. EDI identified 0.9± acre of wetland as defined by the U.S. Army Corps of Engineers (USACE) wetland delineation manuals within the investigation area. It is our professional opinion that this wetland is likely regulated by USACE under Section 404 of the Clean Water Act.

The New York State Department of Environmental Conservation (NYSDEC) On-line Resource Mapper does not depict any Freshwater Wetlands within or adjacent to the site. Thus, NYSDEC has no apparent jurisdiction over any wetlands under Article 24 of New York Conservation Law.

Based on this investigation, it is our professional opinion that if no impacts are proposed to the depicted wetland, the project may proceed without the need for a Section 404 permit from USACE. If, however, impacts are proposed to the depicted wetland, a detailed wetland delineation and Section 404 permit application will need to be prepared and submitted to USACE with a request for a Section 404 permit.

If you have any questions or would like a price quote to complete a detailed wetland delineation, please contact our office at (716) 655-1717 or email [slivingstone@earthdimensions.com](mailto:slivingstone@earthdimensions.com).

Very truly yours,  
Earth Dimensions, Inc.

Scott J. Livingstone  
Wetlands Operations Manager

Encl.



*Full Environmental Assessment Form  
Part 1 - Project and Setting*

**Instructions for Completing Part 1**

**Part 1 is to be completed by the applicant or project sponsor.** Responses become part of the application for approval or funding, are subject to public review, and may be subject to further verification.

Complete Part 1 based on information currently available. If additional research or investigation would be needed to fully respond to any item, please answer as thoroughly as possible based on current information; indicate whether missing information does not exist, or is not reasonably available to the sponsor; and, when possible, generally describe work or studies which would be necessary to update or fully develop that information.

Applicants/sponsors must complete all items in Sections A & B. In Sections C, D & E, most items contain an initial question that must be answered either "Yes" or "No". If the answer to the initial question is "Yes", complete the sub-questions that follow. If the answer to the initial question is "No", proceed to the next question. Section F allows the project sponsor to identify and attach any additional information. Section G requires the name and signature of the applicant or project sponsor to verify that the information contained in Part 1 is accurate and complete.

**A. Project and Applicant/Sponsor Information.**

Name of Action or Project: Life Church - New Gathering & Worship Space		
Project Location (describe, and attach a general location map): 4928 Seneca Street, West Seneca, NY 14224		
Brief Description of Proposed Action (include purpose or need): Development will consist of the demolition of a portion of the existing parking lot to accommodate the construction of a single-story, 13,433 square foot, building addition along with additional parking and associated site improvements. The site, once the new parking is completed, will accommodate a total of 366 parking spaces, including 8 accessible spaces. Site improvements include concrete sidewalks, landscaping, and site utilities. Site utilities include a stormwater management system, a new private, fire protection service to the new addition and connection of the proposed sewer lateral to the existing sewer lateral servicing the existing church building.		
Name of Applicant/Sponsor: C&S Engineers, Inc., on behalf of owner		Telephone: 716-955-3013
		E-Mail: jutzig@cscos.com
Address: 141 Elm Street, Suite 100		
City/PO: Buffalo	State: New York	Zip Code: 14203
Project Contact (if not same as sponsor; give name and title/role): Jason Utzig, P.E. (C&S Engineers, Inc.),		Telephone: 716-955-3013
		E-Mail: jutzig@cscos.com
Address: 141 Elm Street, Suite 100		
City/PO: Buffalo	State: New York	Zip Code: 14203
Property Owner (if not same as sponsor): Life Church (contact: Loren Sperrey, Executive Pastor)		Telephone: 716-984-2393
		E-Mail: loren@lifechurchbuffalo.com
Address: 4928 Seneca Street		
City/PO: West Seneca	State: New York	Zip Code: 14224

**B. Government Approvals**

<b>B. Government Approvals, Funding, or Sponsorship.</b> (“Funding” includes grants, loans, tax relief, and any other forms of financial assistance.)		
<b>Government Entity</b>	<b>If Yes: Identify Agency and Approval(s) Required</b>	<b>Application Date (Actual or projected)</b>
a. City Counsel, Town Board, <input type="checkbox"/> Yes <input checked="" type="checkbox"/> No or Village Board of Trustees		
b. City, Town or Village Planning Board or Commission <input checked="" type="checkbox"/> Yes <input type="checkbox"/> No	Town of West Seneca Planning Board -Site Plan Review	10/4/2019
c. City, Town or Village Zoning Board of Appeals <input type="checkbox"/> Yes <input checked="" type="checkbox"/> No		
d. Other local agencies <input checked="" type="checkbox"/> Yes <input type="checkbox"/> No	Erie County Water Authority - Backflow Prevention Erie County DEP - Sanitary Sewer Approval	10/2019 10/2019
e. County agencies <input type="checkbox"/> Yes <input checked="" type="checkbox"/> No		
f. Regional agencies <input type="checkbox"/> Yes <input type="checkbox"/> No		
g. State agencies <input checked="" type="checkbox"/> Yes <input type="checkbox"/> No	NYSDEC - Stormwater SPDES Permit	10/2019
h. Federal agencies <input type="checkbox"/> Yes <input checked="" type="checkbox"/> No		
i. Coastal Resources.		
i. Is the project site within a Coastal Area, or the waterfront area of a Designated Inland Waterway?		<input type="checkbox"/> Yes <input checked="" type="checkbox"/> No
ii. Is the project site located in a community with an approved Local Waterfront Revitalization Program?		<input type="checkbox"/> Yes <input checked="" type="checkbox"/> No
iii. Is the project site within a Coastal Erosion Hazard Area?		<input type="checkbox"/> Yes <input checked="" type="checkbox"/> No

**C. Planning and Zoning**

<b>C.1. Planning and zoning actions.</b>	
Will administrative or legislative adoption, or amendment of a plan, local law, ordinance, rule or regulation be the only approval(s) which must be granted to enable the proposed action to proceed?	<input type="checkbox"/> Yes <input checked="" type="checkbox"/> No
<ul style="list-style-type: none"> <li>• If Yes, complete sections C, F and G.</li> <li>• If No, proceed to question C.2 and complete all remaining sections and questions in Part 1</li> </ul>	
<b>C.2. Adopted land use plans.</b>	
a. Do any municipally- adopted (city, town, village or county) comprehensive land use plan(s) include the site where the proposed action would be located?	<input checked="" type="checkbox"/> Yes <input type="checkbox"/> No
If Yes, does the comprehensive plan include specific recommendations for the site where the proposed action would be located?	<input type="checkbox"/> Yes <input checked="" type="checkbox"/> No
b. Is the site of the proposed action within any local or regional special planning district (for example: Greenway; Brownfield Opportunity Area (BOA); designated State or Federal heritage area; watershed management plan; or other?)	<input checked="" type="checkbox"/> Yes <input type="checkbox"/> No
If Yes, identify the plan(s): NYS Heritage Areas: West Erie Canal Corridor	
_____	
_____	
c. Is the proposed action located wholly or partially within an area listed in an adopted municipal open space plan, or an adopted municipal farmland protection plan?	<input type="checkbox"/> Yes <input checked="" type="checkbox"/> No
If Yes, identify the plan(s):	
_____	
_____	
_____	



**C.3. Zoning**

a. Is the site of the proposed action located in a municipality with an adopted zoning law or ordinance.  Yes  No  
If Yes, what is the zoning classification(s) including any applicable overlay district?  
R-75 Residence District

b. Is the use permitted or allowed by a special or conditional use permit?  Yes  No

c. Is a zoning change requested as part of the proposed action?  Yes  No  
If Yes,  
i. What is the proposed new zoning for the site? \_\_\_\_\_

**C.4. Existing community services.**

a. In what school district is the project site located? West Seneca Central School District

b. What police or other public protection forces serve the project site?  
Town of West Seneca Police Department

c. Which fire protection and emergency medical services serve the project site?  
East Seneca Fire Company District #4

d. What parks serve the project site?  
Mill Road Park, Fireman's Park, Sunshine Park

**D. Project Details**

**D.1. Proposed and Potential Development**

a. What is the general nature of the proposed action (e.g., residential, industrial, commercial, recreational; if mixed, include all components)? Religious and institutional

b. a. Total acreage of the site of the proposed action? \_\_\_\_\_ 8.41 acres  
b. Total acreage to be physically disturbed? \_\_\_\_\_ 4.0+/- acres  
c. Total acreage (project site and any contiguous properties) owned or controlled by the applicant or project sponsor? \_\_\_\_\_ 8.41 acres

c. Is the proposed action an expansion of an existing project or use?  Yes  No  
i. If Yes, what is the approximate percentage of the proposed expansion and identify the units (e.g., acres, miles, housing units, square feet)? % 88% Units: square feet  
Existing 1-Story Bldg: 15,198 sf, Proposed Addition: 13,443 sf

d. Is the proposed action a subdivision, or does it include a subdivision?  Yes  No  
If Yes,  
i. Purpose or type of subdivision? (e.g., residential, industrial, commercial; if mixed, specify types)

ii. Is a cluster/conservation layout proposed?  Yes  No

iii. Number of lots proposed? \_\_\_\_\_

iv. Minimum and maximum proposed lot sizes? Minimum \_\_\_\_\_ Maximum \_\_\_\_\_

e. Will the proposed action be constructed in multiple phases?  Yes  No

i. If No, anticipated period of construction: \_\_\_\_\_ 12 months

ii. If Yes:

- Total number of phases anticipated \_\_\_\_\_
- Anticipated commencement date of phase 1 (including demolition) \_\_\_\_\_ month \_\_\_\_\_ year
- Anticipated completion date of final phase \_\_\_\_\_ month \_\_\_\_\_ year

• Generally describe connections or relationships among phases, including any contingencies where progress of one phase may determine timing or duration of future phases: \_\_\_\_\_

f. Does the project include new residential uses?  Yes  No

If Yes, show numbers of units proposed.

	<u>One Family</u>	<u>Two Family</u>	<u>Three Family</u>	<u>Multiple Family (four or more)</u>
Initial Phase	_____	_____	_____	_____
At completion	_____	_____	_____	_____
of all phases	_____	_____	_____	_____

g. Does the proposed action include new non-residential construction (including expansions)?  Yes  No

If Yes,

i. Total number of structures 1

ii. Dimensions (in feet) of largest proposed structure: 20-ft height; 74-ft width; and 182-ft length

iii. Approximate extent of building space to be heated or cooled: 13,443 square feet

h. Does the proposed action include construction or other activities that will result in the impoundment of any liquids, such as creation of a water supply, reservoir, pond, lake, waste lagoon or other storage?  Yes  No

If Yes,

i. Purpose of the impoundment: stormwater detention

ii. If a water impoundment, the principal source of the water:  Ground water  Surface water streams  Other specify: stormwater runoff

iii. If other than water, identify the type of impounded/contained liquids and their source. \_\_\_\_\_

iv. Approximate size of the proposed impoundment. Volume: \_\_\_\_\_ million gallons; surface area: \_\_\_\_\_ acres

v. Dimensions of the proposed dam or impounding structure: \_\_\_\_\_ height; \_\_\_\_\_ length

vi. Construction method/materials for the proposed dam or impounding structure (e.g., earth fill, rock, wood, concrete): \_\_\_\_\_

## D.2. Project Operations

a. Does the proposed action include any excavation, mining, or dredging, during construction, operations, or both? (Not including general site preparation, grading or installation of utilities or foundations where all excavated materials will remain onsite)  Yes  No

If Yes:

i. What is the purpose of the excavation or dredging? \_\_\_\_\_

ii. How much material (including rock, earth, sediments, etc.) is proposed to be removed from the site?

- Volume (specify tons or cubic yards): \_\_\_\_\_
- Over what duration of time? \_\_\_\_\_

iii. Describe nature and characteristics of materials to be excavated or dredged, and plans to use, manage or dispose of them. \_\_\_\_\_

iv. Will there be onsite dewatering or processing of excavated materials?  Yes  No  
If yes, describe. \_\_\_\_\_

v. What is the total area to be dredged or excavated? \_\_\_\_\_ acres

vi. What is the maximum area to be worked at any one time? \_\_\_\_\_ acres

vii. What would be the maximum depth of excavation or dredging? \_\_\_\_\_ feet

viii. Will the excavation require blasting?  Yes  No

ix. Summarize site reclamation goals and plan: \_\_\_\_\_  
\_\_\_\_\_  
\_\_\_\_\_

b. Would the proposed action cause or result in alteration of, increase or decrease in size of, or encroachment into any existing wetland, waterbody, shoreline, beach or adjacent area?  Yes  No

If Yes:

i. Identify the wetland or waterbody which would be affected (by name, water index number, wetland map number or geographic description): \_\_\_\_\_  
\_\_\_\_\_

ii. Describe how the proposed action would affect that waterbody or wetland, e.g. excavation, fill, placement of structures, or alteration of channels, banks and shorelines. Indicate extent of activities, alterations and additions in square feet or acres:

\_\_\_\_\_

\_\_\_\_\_

\_\_\_\_\_

iii. Will the proposed action cause or result in disturbance to bottom sediments?  Yes  No  
 If Yes, describe: \_\_\_\_\_

iv. Will the proposed action cause or result in the destruction or removal of aquatic vegetation?  Yes  No  
 If Yes:

- acres of aquatic vegetation proposed to be removed: \_\_\_\_\_
- expected acreage of aquatic vegetation remaining after project completion: \_\_\_\_\_
- purpose of proposed removal (e.g. beach clearing, invasive species control, boat access): \_\_\_\_\_
- \_\_\_\_\_
- proposed method of plant removal: \_\_\_\_\_
- if chemical/herbicide treatment will be used, specify product(s): \_\_\_\_\_

v. Describe any proposed reclamation/mitigation following disturbance: \_\_\_\_\_

---

c. Will the proposed action use, or create a new demand for water?  Yes  No  
 If Yes:

i. Total anticipated water usage/demand per day: \_\_\_\_\_ 880 gallons/day

ii. Will the proposed action obtain water from an existing public water supply?  Yes  No  
 If Yes:

- Name of district or service area: Erie County Water Authority
- Does the existing public water supply have capacity to serve the proposal?  Yes  No
- Is the project site in the existing district?  Yes  No
- Is expansion of the district needed?  Yes  No
- Do existing lines serve the project site?  Yes  No

iii. Will line extension within an existing district be necessary to supply the project?  Yes  No  
 If Yes:

- Describe extensions or capacity expansions proposed to serve this project: \_\_\_\_\_
- Source(s) of supply for the district: \_\_\_\_\_

iv. Is a new water supply district or service area proposed to be formed to serve the project site?  Yes  No  
 If Yes:

- Applicant/sponsor for new district: \_\_\_\_\_
- Date application submitted or anticipated: \_\_\_\_\_
- Proposed source(s) of supply for new district: \_\_\_\_\_

v. If a public water supply will not be used, describe plans to provide water supply for the project: \_\_\_\_\_

Connection to existing water lateral that currently services the site \_\_\_\_\_

vi. If water supply will be from wells (public or private), what is the maximum pumping capacity: \_\_\_\_\_ gallons/minute.

---

d. Will the proposed action generate liquid wastes?  Yes  No  
 If Yes:

i. Total anticipated liquid waste generation per day: \_\_\_\_\_ 880 gallons/day

ii. Nature of liquid wastes to be generated (e.g., sanitary wastewater, industrial; if combination, describe all components and approximate volumes or proportions of each): \_\_\_\_\_  
 sanitary wastewater

---

iii. Will the proposed action use any existing public wastewater treatment facilities?  Yes  No  
 If Yes:

- Name of wastewater treatment plant to be used: Town of West Seneca Sewer System
- Name of district: District #13
- Does the existing wastewater treatment plant have capacity to serve the project?  Yes  No
- Is the project site in the existing district?  Yes  No
- Is expansion of the district needed?  Yes  No

• Do existing sewer lines serve the project site?  Yes  No  
 • Will a line extension within an existing district be necessary to serve the project?  Yes  No  
 If Yes:  
 • Describe extensions or capacity expansions proposed to serve this project: \_\_\_\_\_  
 \_\_\_\_\_  
 \_\_\_\_\_

iv. Will a new wastewater (sewage) treatment district be formed to serve the project site?  Yes  No  
 If Yes:  
 • Applicant/sponsor for new district: \_\_\_\_\_  
 • Date application submitted or anticipated: \_\_\_\_\_  
 • What is the receiving water for the wastewater discharge? \_\_\_\_\_

v. If public facilities will not be used, describe plans to provide wastewater treatment for the project, including specifying proposed receiving water (name and classification if surface discharge or describe subsurface disposal plans):  
 N/A  
 \_\_\_\_\_  
 \_\_\_\_\_

vi. Describe any plans or designs to capture, recycle or reuse liquid waste: \_\_\_\_\_  
 N/A  
 \_\_\_\_\_  
 \_\_\_\_\_

e. Will the proposed action disturb more than one acre and create stormwater runoff, either from new point sources (i.e. ditches, pipes, swales, curbs, gutters or other concentrated flows of stormwater) or non-point source (i.e. sheet flow) during construction or post construction?  Yes  No  
 If Yes:  
 i. How much impervious surface will the project create in relation to total size of project parcel?  
 \_\_\_\_\_ Square feet or 2.15 acres (impervious surface)  
 \_\_\_\_\_ Square feet or 8.41 acres (parcel size)  
 ii. Describe types of new point sources. Stormwater discharge \_\_\_\_\_  
 \_\_\_\_\_  
 iii. Where will the stormwater runoff be directed (i.e. on-site stormwater management facility/structures, adjacent properties, groundwater, on-site surface water or off-site surface waters)?  
 on-site stormwater management facility, then discharge to existing ditch on site  
 \_\_\_\_\_  
 • If to surface waters, identify receiving water bodies or wetlands: \_\_\_\_\_  
 discharge from site eventually discharges to Cazenovia Creek  
 \_\_\_\_\_  
 • Will stormwater runoff flow to adjacent properties?  Yes  No

iv. Does the proposed plan minimize impervious surfaces, use pervious materials or collect and re-use stormwater?  Yes  No

f. Does the proposed action include, or will it use on-site, one or more sources of air emissions, including fuel combustion, waste incineration, or other processes or operations?  Yes  No  
 If Yes, identify:  
 i. Mobile sources during project operations (e.g., heavy equipment, fleet or delivery vehicles) \_\_\_\_\_  
 ii. Stationary sources during construction (e.g., power generation, structural heating, batch plant, crushers) \_\_\_\_\_  
 iii. Stationary sources during operations (e.g., process emissions, large boilers, electric generation) \_\_\_\_\_  
 \_\_\_\_\_

g. Will any air emission sources named in D.2.f (above), require a NY State Air Registration, Air Facility Permit, or Federal Clean Air Act Title IV or Title V Permit?  Yes  No  
 If Yes:  
 i. Is the project site located in an Air quality non-attainment area? (Area routinely or periodically fails to meet ambient air quality standards for all or some parts of the year)  Yes  No  
 ii. In addition to emissions as calculated in the application, the project will generate:  
 • \_\_\_\_\_ Tons/year (short tons) of Carbon Dioxide (CO<sub>2</sub>)  
 • \_\_\_\_\_ Tons/year (short tons) of Nitrous Oxide (N<sub>2</sub>O)  
 • \_\_\_\_\_ Tons/year (short tons) of Perfluorocarbons (PFCs)  
 • \_\_\_\_\_ Tons/year (short tons) of Sulfur Hexafluoride (SF<sub>6</sub>)  
 • \_\_\_\_\_ Tons/year (short tons) of Carbon Dioxide equivalent of Hydrofluorocarbons (HFCs)  
 • \_\_\_\_\_ Tons/year (short tons) of Hazardous Air Pollutants (HAPs)

h. Will the proposed action generate or emit methane (including, but not limited to, sewage treatment plants, landfills, composting facilities)?  Yes  No

If Yes:

i. Estimate methane generation in tons/year (metric): \_\_\_\_\_

ii. Describe any methane capture, control or elimination measures included in project design (e.g., combustion to generate heat or electricity, flaring): \_\_\_\_\_

---

i. Will the proposed action result in the release of air pollutants from open-air operations or processes, such as quarry or landfill operations?  Yes  No

If Yes: Describe operations and nature of emissions (e.g., diesel exhaust, rock particulates/dust): \_\_\_\_\_

---

j. Will the proposed action result in a substantial increase in traffic above present levels or generate substantial new demand for transportation facilities or services?  Yes  No

If Yes:

i. When is the peak traffic expected (Check all that apply):  Morning  Evening  Weekend  
 Randomly between hours of \_\_\_\_\_ to \_\_\_\_\_.

ii. For commercial activities only, projected number of truck trips/day and type (e.g., semi trailers and dump trucks): \_\_\_\_\_

iii. Parking spaces: Existing 151 Proposed 366 Net increase/decrease +215

iv. Does the proposed action include any shared use parking?  Yes  No

v. If the proposed action includes any modification of existing roads, creation of new roads or change in existing access, describe:  
 N/A

vi. Are public/private transportation service(s) or facilities available within 1/2 mile of the proposed site?  Yes  No

vii. Will the proposed action include access to public transportation or accommodations for use of hybrid, electric or other alternative fueled vehicles?  Yes  No

viii. Will the proposed action include plans for pedestrian or bicycle accommodations for connections to existing pedestrian or bicycle routes?  Yes  No

---

k. Will the proposed action (for commercial or industrial projects only) generate new or additional demand for energy?  Yes  No

If Yes:

i. Estimate annual electricity demand during operation of the proposed action: \_\_\_\_\_  
 30,000 kWh

ii. Anticipated sources/suppliers of electricity for the project (e.g., on-site combustion, on-site renewable, via grid/local utility, or other):  
 grid/local utility

iii. Will the proposed action require a new, or an upgrade, to an existing substation?  Yes  No

l. Hours of operation. Answer all items which apply.

<p>i. During Construction:</p> <ul style="list-style-type: none"> <li>• Monday - Friday: <u>7am - 4pm</u></li> <li>• Saturday: <u>7am - 4pm</u></li> <li>• Sunday: <u>N/A</u></li> <li>• Holidays: <u>N/A</u></li> </ul>	<p>ii. During Operations:</p> <table border="0"> <tr> <td></td> <td style="text-align: center;">Office Hours</td> </tr> <tr> <td>• Monday - Friday:</td> <td><u>Mon-Thurs: 8am-5pm; Fri: Closed</u></td> </tr> <tr> <td>• Saturday:</td> <td><u>Closed</u></td> </tr> <tr> <td>• Sunday:</td> <td><u>Closed</u></td> </tr> <tr> <td>• Holidays:</td> <td><u>Closed</u></td> </tr> </table>		Office Hours	• Monday - Friday:	<u>Mon-Thurs: 8am-5pm; Fri: Closed</u>	• Saturday:	<u>Closed</u>	• Sunday:	<u>Closed</u>	• Holidays:	<u>Closed</u>
	Office Hours										
• Monday - Friday:	<u>Mon-Thurs: 8am-5pm; Fri: Closed</u>										
• Saturday:	<u>Closed</u>										
• Sunday:	<u>Closed</u>										
• Holidays:	<u>Closed</u>										

**Facility Hours:**  
 During Operations, the facility has various hours throughout each week. It also changes with each season. A typical sunday is 7am to 1pm. Monday through saturday, the facility is typically available for church functions between the hours of 9am and 11pm. Primarily meeting/classes/event last between 60 to 120 minutes. Occasionally the facility has conferences or seminars which have session all day. The facility will often be closed for holidays that do not fall on sunday. Special events are held Christmas week, Christmas Eve, Good Friday and Easter Sunday holidays. Office hours are listed above.

m. Will the proposed action produce noise that will exceed existing ambient noise levels during construction, operation, or both?  Yes  No

If yes:

i. Provide details including sources, time of day and duration:

\_\_\_\_\_

\_\_\_\_\_

ii. Will the proposed action remove existing natural barriers that could act as a noise barrier or screen?  Yes  No

Describe: \_\_\_\_\_

\_\_\_\_\_

---

n. Will the proposed action have outdoor lighting?  Yes  No

If yes:

i. Describe source(s), location(s), height of fixture(s), direction/aim, and proximity to nearest occupied structures: within parking lots, height per Town Code, dark sky friendly, location within Town Code requirements

\_\_\_\_\_

\_\_\_\_\_

ii. Will proposed action remove existing natural barriers that could act as a light barrier or screen?  Yes  No

Describe: \_\_\_\_\_

\_\_\_\_\_

---

o. Does the proposed action have the potential to produce odors for more than one hour per day?  Yes  No

If Yes, describe possible sources, potential frequency and duration of odor emissions, and proximity to nearest occupied structures: \_\_\_\_\_

\_\_\_\_\_

---

p. Will the proposed action include any bulk storage of petroleum (combined capacity of over 1,100 gallons) or chemical products 185 gallons in above ground storage or any amount in underground storage?  Yes  No

If Yes:

i. Product(s) to be stored \_\_\_\_\_

ii. Volume(s) \_\_\_\_\_ per unit time \_\_\_\_\_ (e.g., month, year)

iii. Generally, describe the proposed storage facilities: \_\_\_\_\_

\_\_\_\_\_

---

q. Will the proposed action (commercial, industrial and recreational projects only) use pesticides (i.e., herbicides, insecticides) during construction or operation?  Yes  No

If Yes:

i. Describe proposed treatment(s):

\_\_\_\_\_

\_\_\_\_\_

\_\_\_\_\_

ii. Will the proposed action use Integrated Pest Management Practices?  Yes  No

---

r. Will the proposed action (commercial or industrial projects only) involve or require the management or disposal of solid waste (excluding hazardous materials)?  Yes  No

If Yes:

i. Describe any solid waste(s) to be generated during construction or operation of the facility:

- Construction: \_\_\_\_\_ 2 tons per \_\_\_\_\_ year (unit of time)
- Operation : \_\_\_\_\_ 1.5 tons per \_\_\_\_\_ year (unit of time)

ii. Describe any proposals for on-site minimization, recycling or reuse of materials to avoid disposal as solid waste:

- Construction: N/A \_\_\_\_\_
- Operation: N/A \_\_\_\_\_

\_\_\_\_\_

iii. Proposed disposal methods/facilities for solid waste generated on-site:

- Construction: local landfill \_\_\_\_\_
- Operation: local landfill \_\_\_\_\_

\_\_\_\_\_

s. Does the proposed action include construction or modification of a solid waste management facility?  Yes  No

- If Yes:
- i. Type of management or handling of waste proposed for the site (e.g., recycling or transfer station, composting, landfill, or other disposal activities): \_\_\_\_\_
  - ii. Anticipated rate of disposal/processing:
    - \_\_\_\_\_ Tons/month, if transfer or other non-combustion/thermal treatment, or
    - \_\_\_\_\_ Tons/hour, if combustion or thermal treatment
  - iii. If landfill, anticipated site life: \_\_\_\_\_ years

t. Will the proposed action at the site involve the commercial generation, treatment, storage, or disposal of hazardous waste?  Yes  No

- If Yes:
- i. Name(s) of all hazardous wastes or constituents to be generated, handled or managed at facility: \_\_\_\_\_
  - ii. Generally describe processes or activities involving hazardous wastes or constituents: \_\_\_\_\_
  - iii. Specify amount to be handled or generated \_\_\_\_\_ tons/month
  - iv. Describe any proposals for on-site minimization, recycling or reuse of hazardous constituents: \_\_\_\_\_
  - v. Will any hazardous wastes be disposed at an existing offsite hazardous waste facility?  Yes  No
- If Yes: provide name and location of facility: \_\_\_\_\_

If No: describe proposed management of any hazardous wastes which will not be sent to a hazardous waste facility:

N/A \_\_\_\_\_

**E. Site and Setting of Proposed Action**

**E.1. Land uses on and surrounding the project site**

a. Existing land uses.

- i. Check all uses that occur on, adjoining and near the project site.
  - Urban  Industrial  Commercial  Residential (suburban)  Rural (non-farm)
  - Forest  Agriculture  Aquatic  Other (specify): \_\_\_\_\_
- ii. If mix of uses, generally describe: \_\_\_\_\_

b. Land uses and covertypes on the project site.

Land use or Covertypes	Current Acreage	Acreage After Project Completion	Change (Acres +/-)
• Roads, buildings, and other paved or impervious surfaces	2.52	4.67	+2.15
• Forested	1.30	1.09	-0.21
• Meadows, grasslands or brushlands (non-agricultural, including abandoned agricultural)			
• Agricultural (includes active orchards, field, greenhouse etc.)			
• Surface water features (lakes, ponds, streams, rivers, etc.)			
• Wetlands (freshwater or tidal)			
• Non-vegetated (bare rock, earth or fill)			
• Other Describe: <u>Lawn</u>	4.59	2.65	-1.94

c. Is the project site presently used by members of the community for public recreation?  Yes  No  
i. If Yes: explain: \_\_\_\_\_

d. Are there any facilities serving children, the elderly, people with disabilities (e.g., schools, hospitals, licensed day care centers, or group homes) within 1500 feet of the project site?  Yes  No  
If Yes,  
i. Identify Facilities:  
West Seneca East Senior High School, West Seneca East Middle School, West Seneca Senior Center,  
\_\_\_\_\_

e. Does the project site contain an existing dam?  Yes  No  
If Yes:  
i. Dimensions of the dam and impoundment:  
• Dam height: \_\_\_\_\_ feet  
• Dam length: \_\_\_\_\_ feet  
• Surface area: \_\_\_\_\_ acres  
• Volume impounded: \_\_\_\_\_ gallons OR acre-feet  
ii. Dam's existing hazard classification: \_\_\_\_\_  
iii. Provide date and summarize results of last inspection:  
\_\_\_\_\_

f. Has the project site ever been used as a municipal, commercial or industrial solid waste management facility, or does the project site adjoin property which is now, or was at one time, used as a solid waste management facility?  Yes  No  
If Yes:  
i. Has the facility been formally closed?  Yes  No  
• If yes, cite sources/documentation: \_\_\_\_\_  
ii. Describe the location of the project site relative to the boundaries of the solid waste management facility:  
\_\_\_\_\_  
iii. Describe any development constraints due to the prior solid waste activities: \_\_\_\_\_

g. Have hazardous wastes been generated, treated and/or disposed of at the site, or does the project site adjoin property which is now or was at one time used to commercially treat, store and/or dispose of hazardous waste?  Yes  No  
If Yes:  
i. Describe waste(s) handled and waste management activities, including approximate time when activities occurred:  
\_\_\_\_\_  
\_\_\_\_\_

h. Potential contamination history. Has there been a reported spill at the proposed project site, or have any remedial actions been conducted at or adjacent to the proposed site?  Yes  No  
If Yes:  
i. Is any portion of the site listed on the NYSDEC Spills Incidents database or Environmental Site Remediation database? Check all that apply:  Yes  No  
 Yes – Spills Incidents database Provide DEC ID number(s): \_\_\_\_\_  
 Yes – Environmental Site Remediation database Provide DEC ID number(s): \_\_\_\_\_  
 Neither database  
ii. If site has been subject of RCRA corrective activities, describe control measures: \_\_\_\_\_  
\_\_\_\_\_  
iii. Is the project within 2000 feet of any site in the NYSDEC Environmental Site Remediation database?  Yes  No  
If yes, provide DEC ID number(s): \_\_\_\_\_  
iv. If yes to (i), (ii) or (iii) above, describe current status of site(s):  
\_\_\_\_\_  
\_\_\_\_\_



v. Is the project site subject to an institutional control limiting property uses?  Yes  No

- If yes, DEC site ID number: \_\_\_\_\_
- Describe the type of institutional control (e.g., deed restriction or easement): \_\_\_\_\_
- Describe any use limitations: \_\_\_\_\_
- Describe any engineering controls: \_\_\_\_\_
- Will the project affect the institutional or engineering controls in place?  Yes  No
- Explain: \_\_\_\_\_

**E.2. Natural Resources On or Near Project Site**

a. What is the average depth to bedrock on the project site? \_\_\_\_\_ >5 feet

b. Are there bedrock outcroppings on the project site?  Yes  No  
 If Yes, what proportion of the site is comprised of bedrock outcroppings? \_\_\_\_\_ %

c. Predominant soil type(s) present on project site:

Rhinebeck silt loam	_____	39.5 %	Cayuga silt loam, 2.4%
Canadice silt loam	_____	32.8 %	
Churchville silt loam	_____	25.3 %	

d. What is the average depth to the water table on the project site? Average: \_\_\_\_\_ > 1 feet

e. Drainage status of project site soils:  Well Drained: \_\_\_\_\_ 2 % of site  
 Moderately Well Drained: \_\_\_\_\_ % of site  
 Poorly Drained \_\_\_\_\_ 98 % of site

f. Approximate proportion of proposed action site with slopes:  0-10%: \_\_\_\_\_ 100 % of site  
 10-15%: \_\_\_\_\_ % of site  
 15% or greater: \_\_\_\_\_ % of site

g. Are there any unique geologic features on the project site?  Yes  No  
 If Yes, describe: \_\_\_\_\_

**h. Surface water features.**

i. Does any portion of the project site contain wetlands or other waterbodies (including streams, rivers, ponds or lakes)?  Yes  No

ii. Do any wetlands or other waterbodies adjoin the project site?  Yes  No

If Yes to either *i* or *ii*, continue. If No, skip to E.2.i.

iii. Are any of the wetlands or waterbodies within or adjoining the project site regulated by any federal, state or local agency?  Yes  No

iv. For each identified regulated wetland and waterbody on the project site, provide the following information:

- Streams: Name Cazenovia Creek Classification B
- Lakes or Ponds: Name \_\_\_\_\_ Classification \_\_\_\_\_
- Wetlands: Name \_\_\_\_\_ Approximate Size \_\_\_\_\_
- Wetland No. (if regulated by DEC) \_\_\_\_\_

v. Are any of the above water bodies listed in the most recent compilation of NYS water quality-impaired waterbodies?  Yes  No

If yes, name of impaired water body/bodies and basis for listing as impaired: \_\_\_\_\_

i. Is the project site in a designated Floodway?  Yes  No

j. Is the project site in the 100-year Floodplain?  Yes  No

k. Is the project site in the 500-year Floodplain?  Yes  No

l. Is the project site located over, or immediately adjoining, a primary, principal or sole source aquifer?  Yes  No  
 If Yes:

i. Name of aquifer: \_\_\_\_\_

<p>m. Identify the predominant wildlife species that occupy or use the project site:</p>		
<p>White tailed deer _____</p> <p>raccoon _____</p> <p>squirrel _____</p>	<p>Eastern chipmunk _____</p> <p>skunk _____</p> <p>woodchuck _____</p>	<p>common garter snake _____</p> <p>red fox _____</p> <p>american beaver _____</p>
<p>n. Does the project site contain a designated significant natural community? <span style="float: right;"><input type="checkbox"/> Yes <input checked="" type="checkbox"/> No</span></p> <p>If Yes:</p> <p style="margin-left: 20px;">i. Describe the habitat/community (composition, function, and basis for designation): _____</p> <p style="margin-left: 20px;">ii. Source(s) of description or evaluation: _____</p> <p style="margin-left: 20px;">iii. Extent of community/habitat:</p> <ul style="list-style-type: none"> <li>• Currently: _____ acres</li> <li>• Following completion of project as proposed: _____ acres</li> <li>• Gain or loss (indicate + or -): _____ acres</li> </ul>		
<p>o. Does project site contain any species of plant or animal that is listed by the federal government or NYS as endangered or threatened, or does it contain any areas identified as habitat for an endangered or threatened species? <span style="float: right;"><input type="checkbox"/> Yes <input checked="" type="checkbox"/> No</span></p> <p>If Yes:</p> <p style="margin-left: 20px;">i. Species and listing (endangered or threatened): _____</p> <p>_____</p>		
<p>p. Does the project site contain any species of plant or animal that is listed by NYS as rare, or as a species of special concern? <span style="float: right;"><input type="checkbox"/> Yes <input checked="" type="checkbox"/> No</span></p> <p>If Yes:</p> <p style="margin-left: 20px;">i. Species and listing: _____</p> <p>_____</p>		
<p>q. Is the project site or adjoining area currently used for hunting, trapping, fishing or shell fishing? <span style="float: right;"><input type="checkbox"/> Yes <input checked="" type="checkbox"/> No</span></p> <p>If yes, give a brief description of how the proposed action may affect that use: _____</p> <p>_____</p>		
<p><b>E.3. Designated Public Resources On or Near Project Site</b></p>		
<p>a. Is the project site, or any portion of it, located in a designated agricultural district certified pursuant to Agriculture and Markets Law, Article 25-AA, Section 303 and 304? <span style="float: right;"><input type="checkbox"/> Yes <input checked="" type="checkbox"/> No</span></p> <p>If Yes, provide county plus district name/number: _____</p>		
<p>b. Are agricultural lands consisting of highly productive soils present? <span style="float: right;"><input checked="" type="checkbox"/> Yes <input type="checkbox"/> No</span></p> <p style="margin-left: 20px;">i. If Yes: acreage(s) on project site? 2.8 acres _____</p> <p style="margin-left: 20px;">ii. Source(s) of soil rating(s): USDA NRCS Web Soil Survey _____</p>		
<p>c. Does the project site contain all or part of, or is it substantially contiguous to, a registered National Natural Landmark? <span style="float: right;"><input type="checkbox"/> Yes <input checked="" type="checkbox"/> No</span></p> <p>If Yes:</p> <p style="margin-left: 20px;">i. Nature of the natural landmark: <input type="checkbox"/> Biological Community <input type="checkbox"/> Geological Feature</p> <p style="margin-left: 20px;">ii. Provide brief description of landmark, including values behind designation and approximate size/extent: _____</p> <p>_____</p>		
<p>d. Is the project site located in or does it adjoin a state listed Critical Environmental Area? <span style="float: right;"><input type="checkbox"/> Yes <input checked="" type="checkbox"/> No</span></p> <p>If Yes:</p> <p style="margin-left: 20px;">i. CEA name: _____</p> <p style="margin-left: 20px;">ii. Basis for designation: _____</p> <p style="margin-left: 20px;">iii. Designating agency and date: _____</p>		

e. Does the project site contain, or is it substantially contiguous to, a building, archaeological site, or district which is listed on the National or State Register of Historic Places, or that has been determined by the Commissioner of the NYS Office of Parks, Recreation and Historic Preservation to be eligible for listing on the State Register of Historic Places?  Yes  No  
 If Yes:  
 i. Nature of historic/archaeological resource:  Archaeological Site  Historic Building or District  
 ii. Name: \_\_\_\_\_  
 iii. Brief description of attributes on which listing is based: \_\_\_\_\_

f. Is the project site, or any portion of it, located in or adjacent to an area designated as sensitive for archaeological sites on the NY State Historic Preservation Office (SHPO) archaeological site inventory?  Yes  No

g. Have additional archaeological or historic site(s) or resources been identified on the project site?  Yes  No  
 If Yes:  
 i. Describe possible resource(s): \_\_\_\_\_  
 ii. Basis for identification: \_\_\_\_\_

h. Is the project site within five miles of any officially designated and publicly accessible federal, state, or local scenic or aesthetic resource?  Yes  No  
 If Yes:  
 i. Identify resource: Cazenovia Creek Wildlife Management Area  
 ii. Nature of, or basis for, designation (e.g., established highway overlook, state or local park, state historic trail or scenic byway, etc.): Wildlife area  
 iii. Distance between project and resource: \_\_\_\_\_ 0.20 miles.

i. Is the project site located within a designated river corridor under the Wild, Scenic and Recreational Rivers Program 6 NYCRR 666?  Yes  No  
 If Yes:  
 i. Identify the name of the river and its designation: \_\_\_\_\_  
 ii. Is the activity consistent with development restrictions contained in 6NYCRR Part 666?  Yes  No


**F. Additional Information**

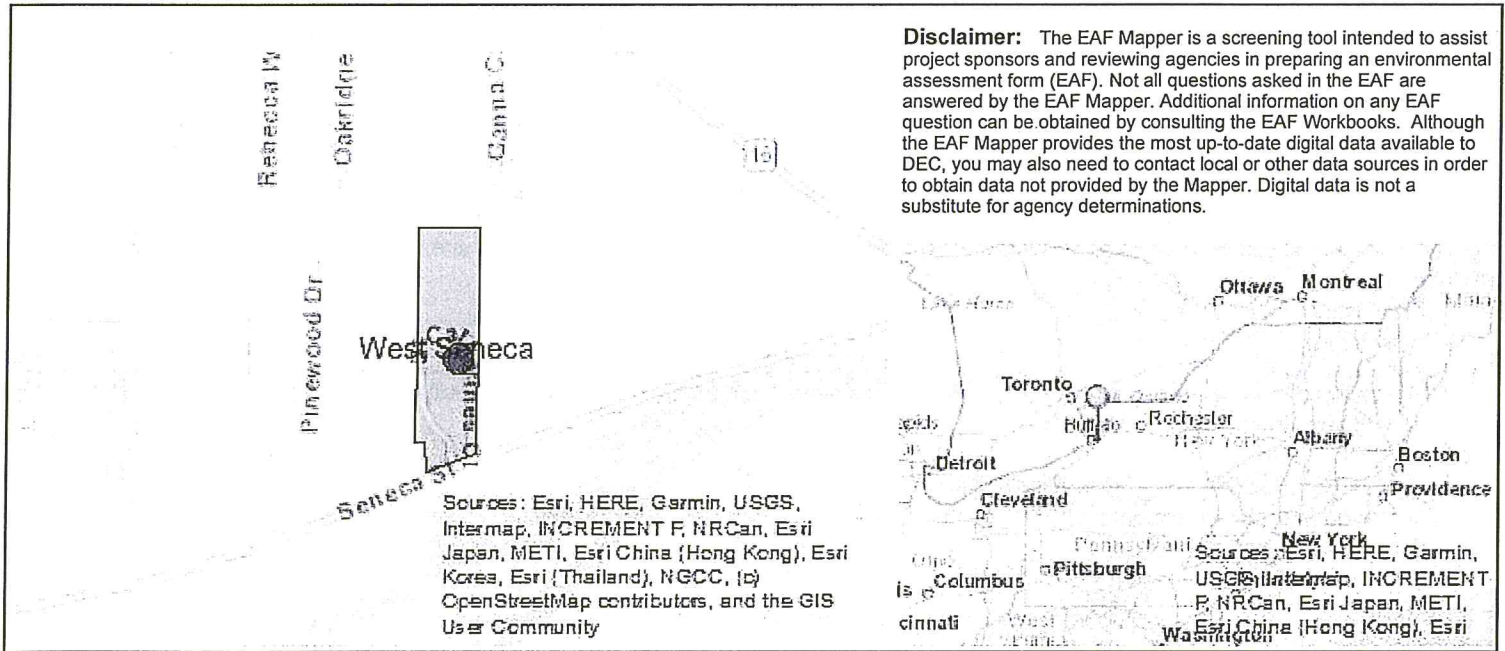
Attach any additional information which may be needed to clarify your project.

If you have identified any adverse impacts which could be associated with your proposal, please describe those impacts plus any measures which you propose to avoid or minimize them.

**G. Verification**

I certify that the information provided is true to the best of my knowledge.

Applicant/Sponsor Name C&S ENGINEERS, INC. ON BEHALF OF OWNER Date 9/30/19  
 Signature  Title PROJECT ENGINEER



B.i.i [Coastal or Waterfront Area]	No
B.i.ii [Local Waterfront Revitalization Area]	No
C.2.b. [Special Planning District]	Yes - Digital mapping data are not available for all Special Planning Districts. Refer to EAF Workbook.
C.2.b. [Special Planning District - Name]	NYS Heritage Areas: West Erie Canal Corridor
E.1.h [DEC Spills or Remediation Site - Potential Contamination History]	Digital mapping data are not available or are incomplete. Refer to EAF Workbook.
E.1.h.i [DEC Spills or Remediation Site - Listed]	Digital mapping data are not available or are incomplete. Refer to EAF Workbook.
E.1.h.i [DEC Spills or Remediation Site - Environmental Site Remediation Database]	Digital mapping data are not available or are incomplete. Refer to EAF Workbook.
E.1.h.iii [Within 2,000' of DEC Remediation Site]	No
E.2.g [Unique Geologic Features]	No
E.2.h.i [Surface Water Features]	No
E.2.h.ii [Surface Water Features]	Yes
E.2.h.iii [Surface Water Features]	Yes - Digital mapping information on local and federal wetlands and waterbodies is known to be incomplete. Refer to EAF Workbook.
E.2.h.v [Impaired Water Bodies]	No
E.2.i. [Floodway]	No
E.2.j. [100 Year Floodplain]	No
E.2.k. [500 Year Floodplain]	No
E.2.l. [Aquifers]	No
E.2.n. [Natural Communities]	No
E.2.o. [Endangered or Threatened Species]	No

E.2.p. [Rare Plants or Animals]	No
E.3.a. [Agricultural District]	No
E.3.c. [National Natural Landmark]	No
E.3.d [Critical Environmental Area]	No
E.3.e. [National or State Register of Historic Places or State Eligible Sites]	Digital mapping data are not available or are incomplete. Refer to EAF Workbook.
E.3.f. [Archeological Sites]	Yes
E.3.i. [Designated River Corridor]	No

