
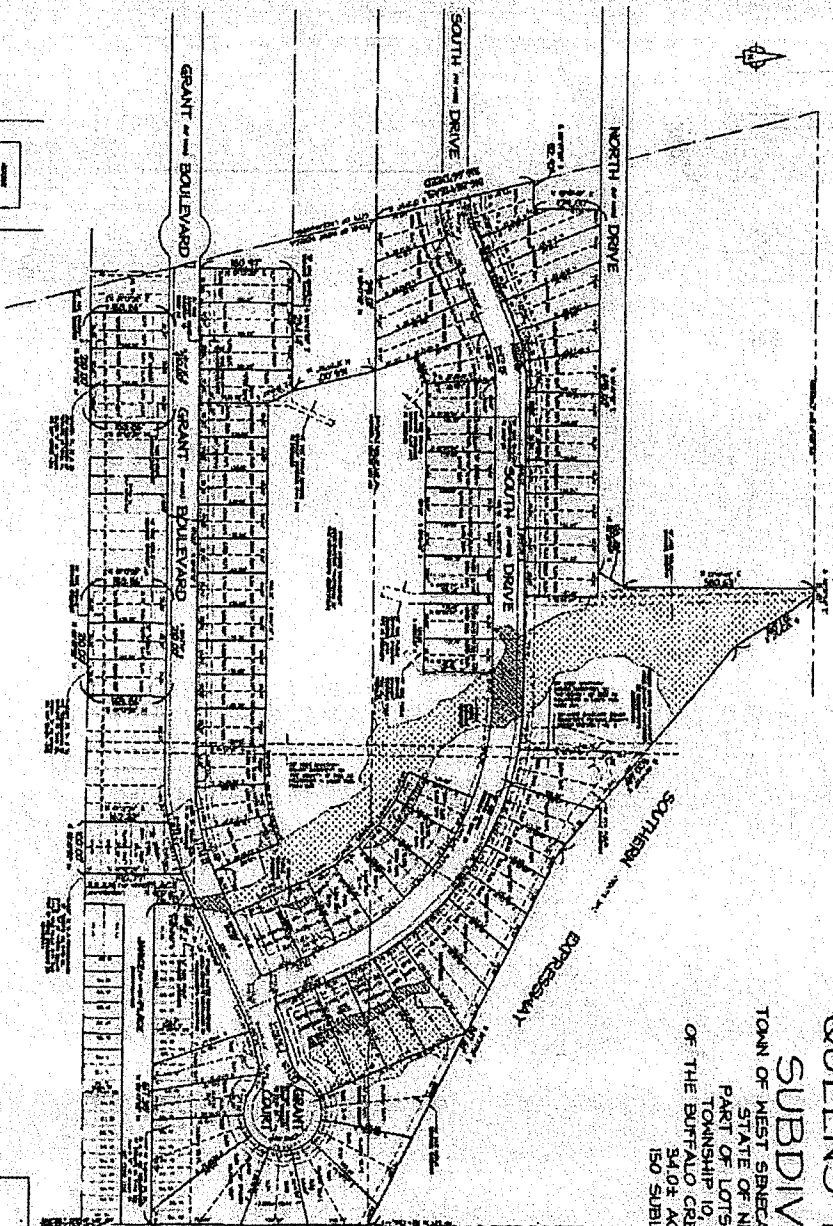


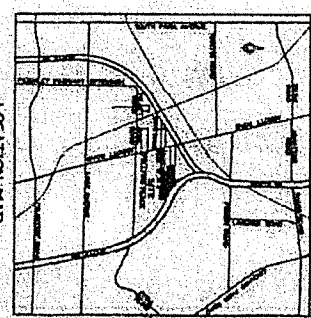
Public Hearing
Queen's Landing Drainage Benefit Area

Notice is hereby given that the Town Board of the Town of West Seneca, County of Erie, State of New York, will meet at the West Seneca Community Center, 1300 Union Road, West Seneca, on the March 14, 2022 at 6:00 P.M. to consider the creation of a Drainage Benefit area and to hear all persons interested in the subject thereof concerning the same and for such other action on the part of the Town Board with relation thereto as may be required by law. A map of the area is on file in the Town Clerk's office for public inspection

Amy M. Kobler
West Seneca Town Clerk



**"QUEENS LANDING"
SUBDIVISION**
TOWN OF WEST SENECA, COUNTY OF ERIE,
STATE OF NEW YORK
PART OF LOTS 426 & 427,
TOWNSHIP 10, RANGE 7,
OF THE BUFFALO CREEK RESERVATION
34.01 ACRES
150 SUBLOTS




CERTIFICATE OF APPROVAL BY THE TOWN ENGINEER
TOWN OF WEST SENECA, COUNTY OF ERIE, STATE OF NEW YORK
I, [Signature], Town Engineer, do hereby certify that the foregoing map and plat, in accordance with the provisions of the Town Law, Chapter 56, of the Laws of the State of New York, and the amendments thereto, is a correct and true copy of the original map and plat of the subdivision, as the same appears on the records of the Town of West Seneca, County of Erie, State of New York, and that the same conform to the provisions of the Town Law, Chapter 56, of the Laws of the State of New York, and the amendments thereto.

CERTIFICATE OF APPROVAL BY THE PLANNING BOARD
TOWN OF WEST SENECA, COUNTY OF ERIE, STATE OF NEW YORK
I, [Signature], Planning Board, do hereby certify that the foregoing map and plat, in accordance with the provisions of the Town Law, Chapter 56, of the Laws of the State of New York, and the amendments thereto, is a correct and true copy of the original map and plat of the subdivision, as the same appears on the records of the Town of West Seneca, County of Erie, State of New York, and that the same conform to the provisions of the Town Law, Chapter 56, of the Laws of the State of New York, and the amendments thereto.

QUEEN'S CERTIFICATION
I, [Signature], County Clerk, do hereby certify that the foregoing map and plat, in accordance with the provisions of the Town Law, Chapter 56, of the Laws of the State of New York, and the amendments thereto, is a correct and true copy of the original map and plat of the subdivision, as the same appears on the records of the Town of West Seneca, County of Erie, State of New York, and that the same conform to the provisions of the Town Law, Chapter 56, of the Laws of the State of New York, and the amendments thereto.

ERIE COUNTY DEPARTMENT OF FINANCE
TAX MAP NO. _____ DATE: _____
GRANT CLERK: _____

**QUEEN'S LANDING
SUBDIVISION**
TAX COVER 9895



LEGEND
Dashed line: Proposed street
Solid line: Existing street
Dotted line: Utility lines
Stippled area: Proposed subdivision
Cross-hatched area: Buffalo Creek Reservation

